
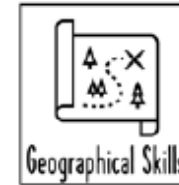
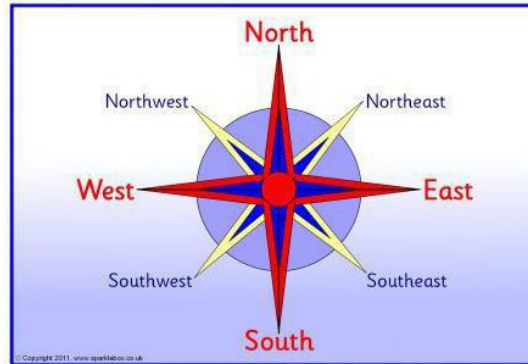


Weaving concepts



WHAT SHOULD I ALREADY KNOW?

- Know the four compass directions.
- Give simple directions.
- Understand why we have maps and know some included features.
- Know where I live.



VOCABULARY

County	A region within a country.
City	Largest type of settlement, containing lots of buildings and lots of people.
Compass	A tool which points out directions.
Locate	To discover the exact place or position of something.

Sticky knowledge

- England is divided up into 'regions' and 'counties' there are 48 counties. A **county** is a smaller area of the UK containing lots of towns and villages. Counties: Staffordshire, Shropshire, Cheshire, Derbyshire, Leicestershire, Worcestershire, Warwickshire, Cornwall.
- Counties are the top level of local government controlling the local area and services such as education, transport, policing and fire.

- A **city** is the largest type of settlement, containing lots of buildings and lots of people. They usually have hospitals, sports facilities, universities, shops, offices, many houses and a cathedral.

Capital cities: England= London Scotland=Edinburgh
Wales=Cardiff Northern Ireland= Belfast

- Using a four-figure grid reference helps to narrow an area to search, making it easier to locate features.

